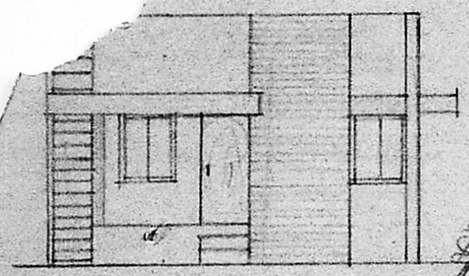

ELEVATION

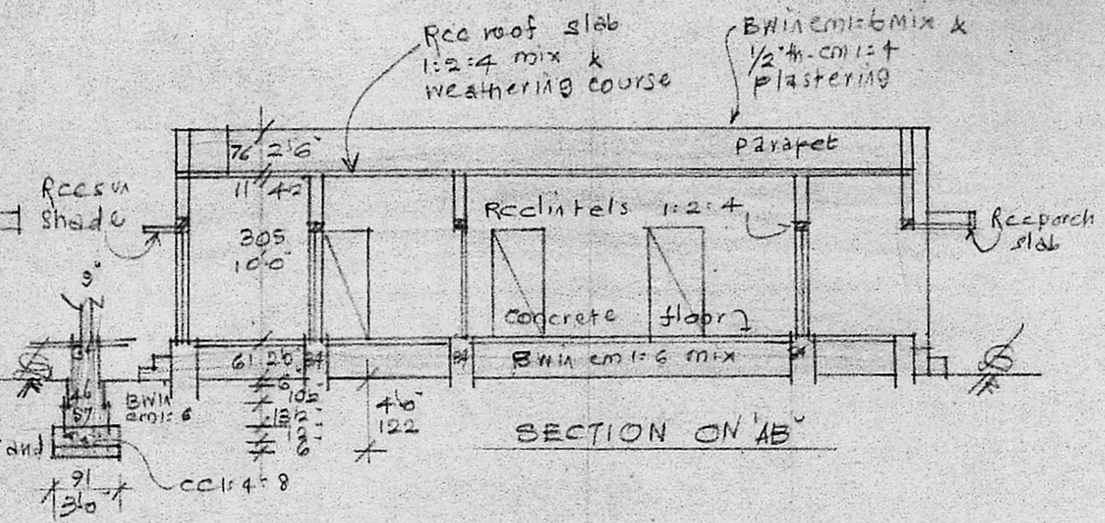

SECTION ON 'AB'

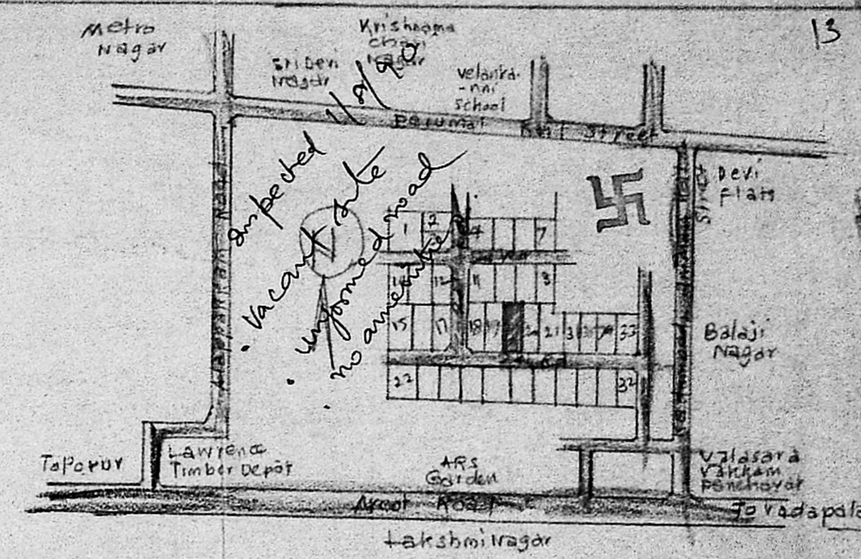

KARPAGA VINAYAGAR COLONY LAYOUT

A2/6050/80
M7/16105/80 (N.S.)

171.0 as in plan
203.2 sq.mt. as per site

PLAN OF PROP. BUILDING AT PLOT No. 19-A, OF KARPAGA VINAYAGAR COLONY LAYOUT, IN S.No. 422/1,2 OF MADURAVOYAL VILLAGE, CHENGLEPET DISTRICT, FOR Mr. R. PADMANABHAN.

Scale: (1" : 8'0") 1:100

Plot Area	1845 S.ft	171.4 M²
plinth Area	831 S.ft	77.2 M²
open space	1014 S.ft	94.2 M²

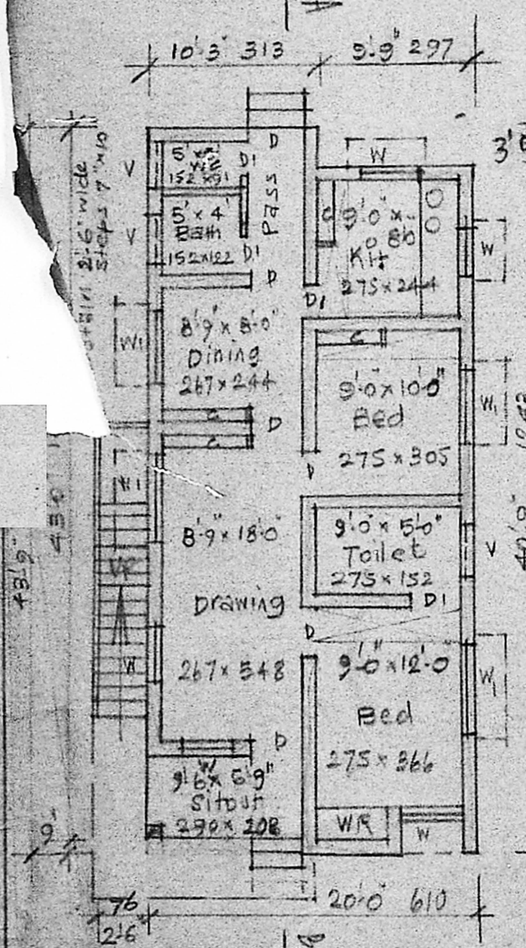

PLAN

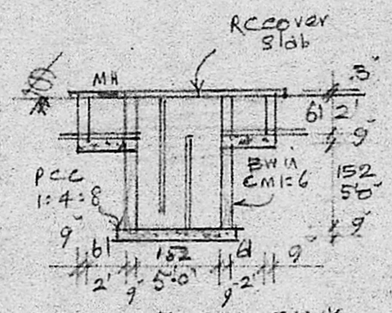

SEC. OF SEP. TANK

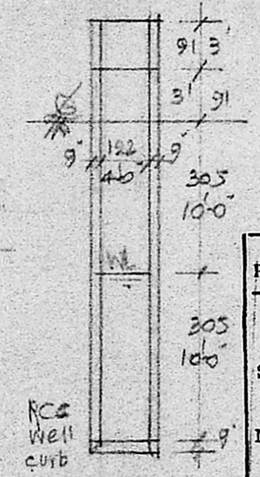

SEC. OF WELL

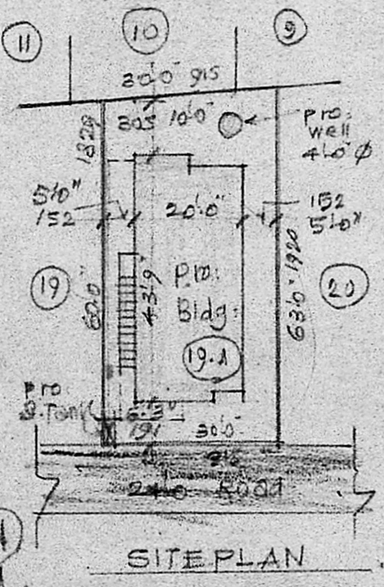

SITE PLAN

Scale: (1" : 24'0") 1:300

REFERENCE

D	Door	3'3"x6'6"	99x198
D1	"	2'6"x6'6"	76x198
W	Window	3'0"x4'6"	91x137
W1	"	5'0"x4'6"	152x137
V	Ventilator	3'0"x2'0"	91x61

Planning Permit No. A/1263/90

APPROVED
SUBJECT TO THE CONDITIONS IN THIS OFFICE LETTER.
No. A2/6050/90 Date 21/09/90
FOR MEMBER SECRETARY
MADRAS METROPOLITAN DEVELOPMENT AUTHORITY
MADRAS - 600 008.

21/09/90

Owner

M. K. SRINIVASAN, L.A.
CONSULTING ENGINEER
LICENSED SURVEYOR
CORPORATION OF MADRAS
License No. 22
[illegible] STREET
[illegible] NAGAR, MADRAS [illegible]

E. V. ARUNACHALAM, D.C.E.
CONSULTING [illegible] & CONTRACTOR,
MADRAS CORPORATION [illegible] SURVEYOR.
ALANDUR MUNICIPALITY,
AMBITTUR TOWN PANCHAYAT.
LICENCE NO. 9
2, KAKALINAR KATTU [illegible] P.O.,
SALIGRAMAM, MADRAS-600 093.
(NEXT TO SALIGRAMAM POST OFFICE)
Phone: 421988